SHOWING THE PROPOSED RESIDENTIAL BUILDING AT D.NO 17/B R.S.NO 3934/18, VAIDIYANATHAN NEW ST (SENNIAMMAN KOIL ST TONDIARPET BK.NO 72, CHENNAI 81

SCALE: 1" = 8'-0" 1:100

N

JOINERY DETAILS

M/D	MAIN DOOR	5'-0" × 7'-0"	1520 × 2130
D	"	3'-6" × 7'-0"	1070 × 2130
D2	"	2'-6" × 7'-0"	760 × 2130
W	WINDOW	5'-0" × 4'-6"	1520 × 1370
W1	"	4'-0" × 4'-6"	1220 × 1370
V	VENTILATOR	2'-6" × 2'-6"	760 × 760

AREA DETAILS

		SQ.FT	SQ.M
PLOT	EXTENT	5950	552.75
G.	FLOOR	2057.5	191.14
F.	FLOOR	2216.5	205.91
S	FLOOR	2216.5	205.91
T	FLOOR	2216.5	205.91
	TOTAL	8707	809.20

COVERAGE 37 %

F.S.I 1.46

COLOUR CODE

PROPOSED

ROAD

BOUNDRY

OWNER

LICENSED SURVEYOR

K. SELVAM, B.E.,
Licensed Surveyor,
Class-I, Reg. No. 800,
Corporation of Chennai,
No 1/370, Mogappair East,
CHENNAI-600 050.

CMDA (B)/PP No. 1
C. No. Bs/27928/97
Asst.
Scrutiny
P. A.
D.P.

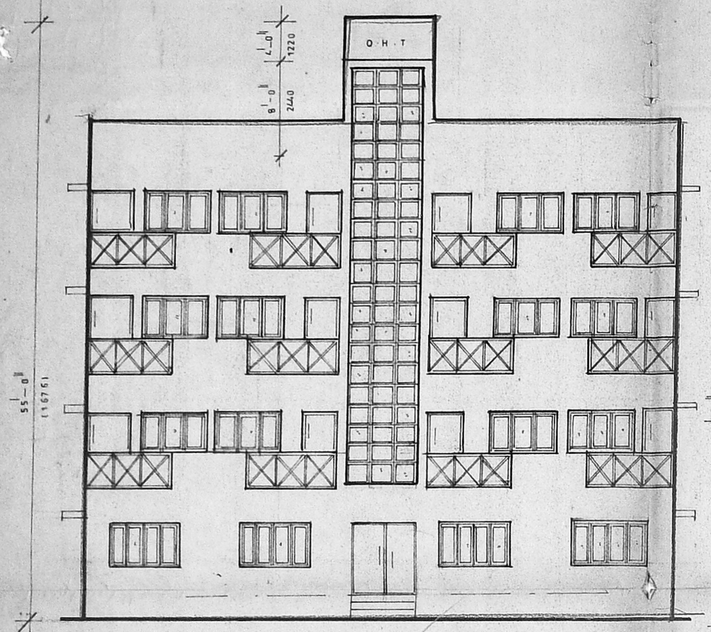

front elevation

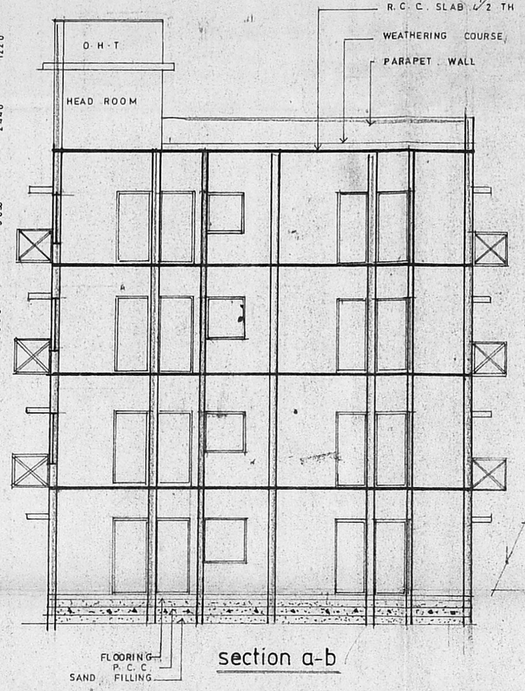

section a-b

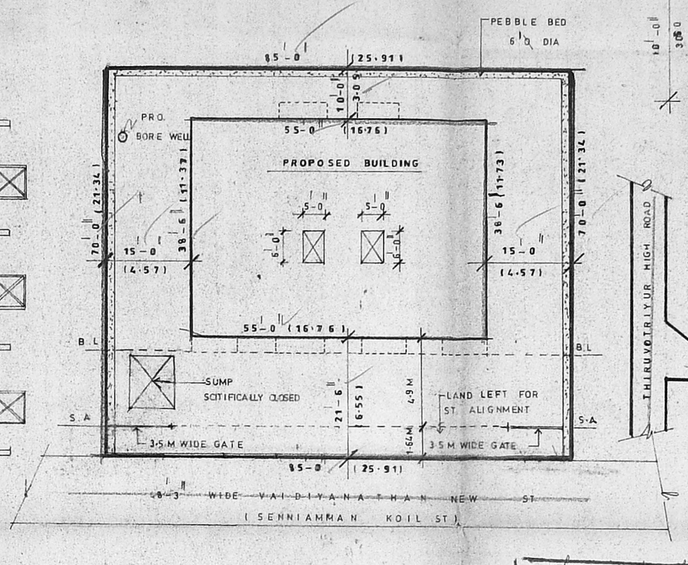

site plan SCALE 1" = 16'-0" (1:200)

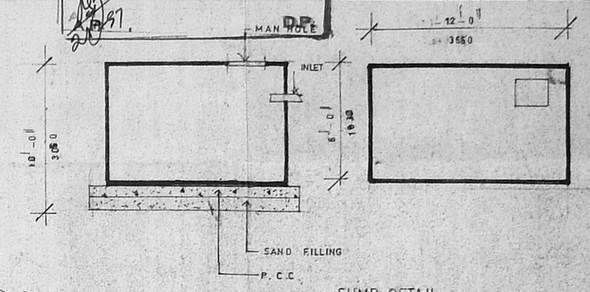

SUMP DETAIL

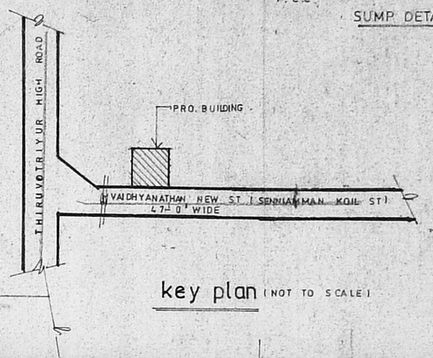

key plan (NOT TO SCALE)

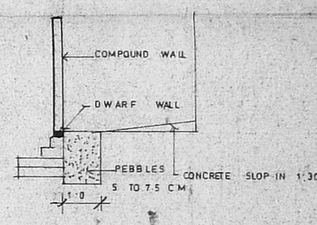

C.S OF PEBBLE BED

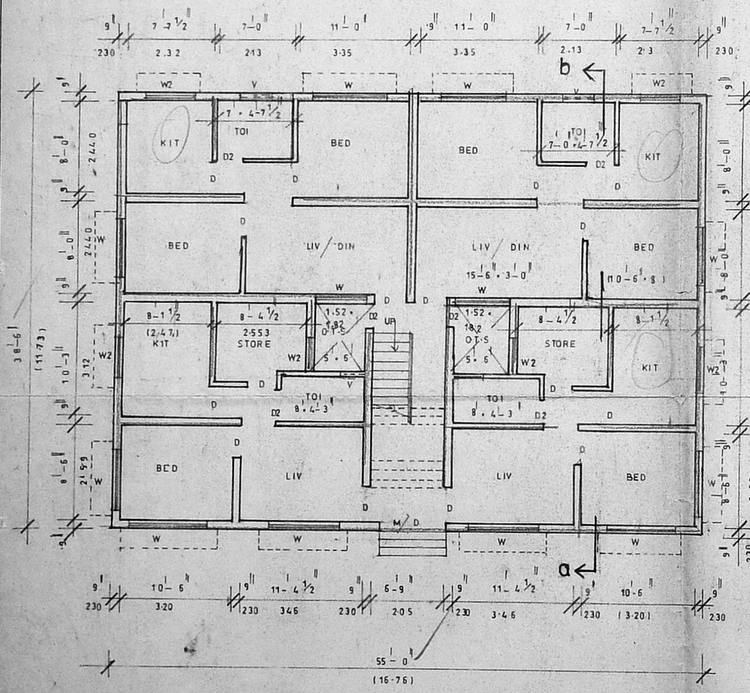

GROUND FLOOR PLAN

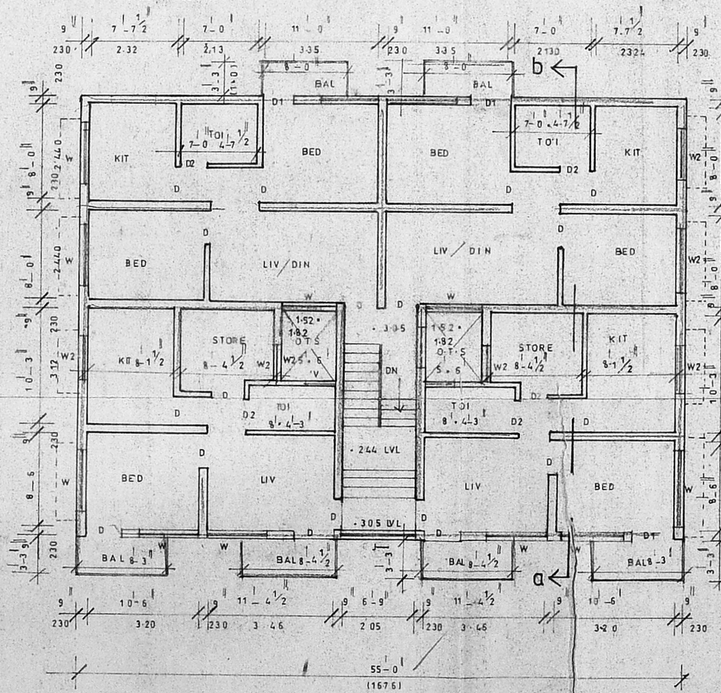

TYPICAL FLOOR PLAN (FIRST SECOND, THIRD)

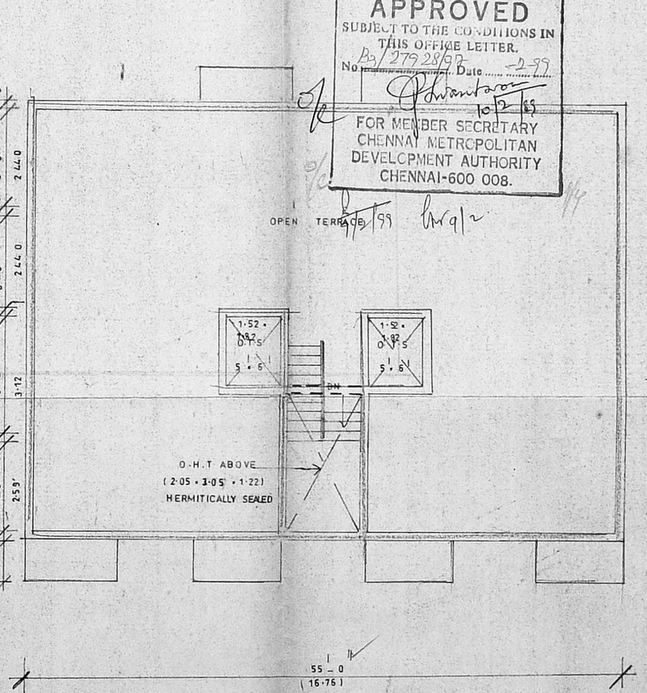

TERRACE FLOOR PLAN

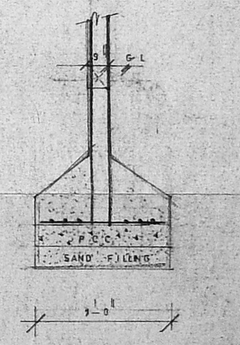

FOUNDATION DETAILS

Planning Permit No. B/26298/43/99

APPROVED
SUBJECT TO THE CONDITIONS IN THIS OFFICE LETTER.
No. Bs/27928/97 Date -2-99

FOR MEMBER SECRETARY
CHENNAI METROPOLITAN DEVELOPMENT AUTHORITY
CHENNAI-600 008.

O/C